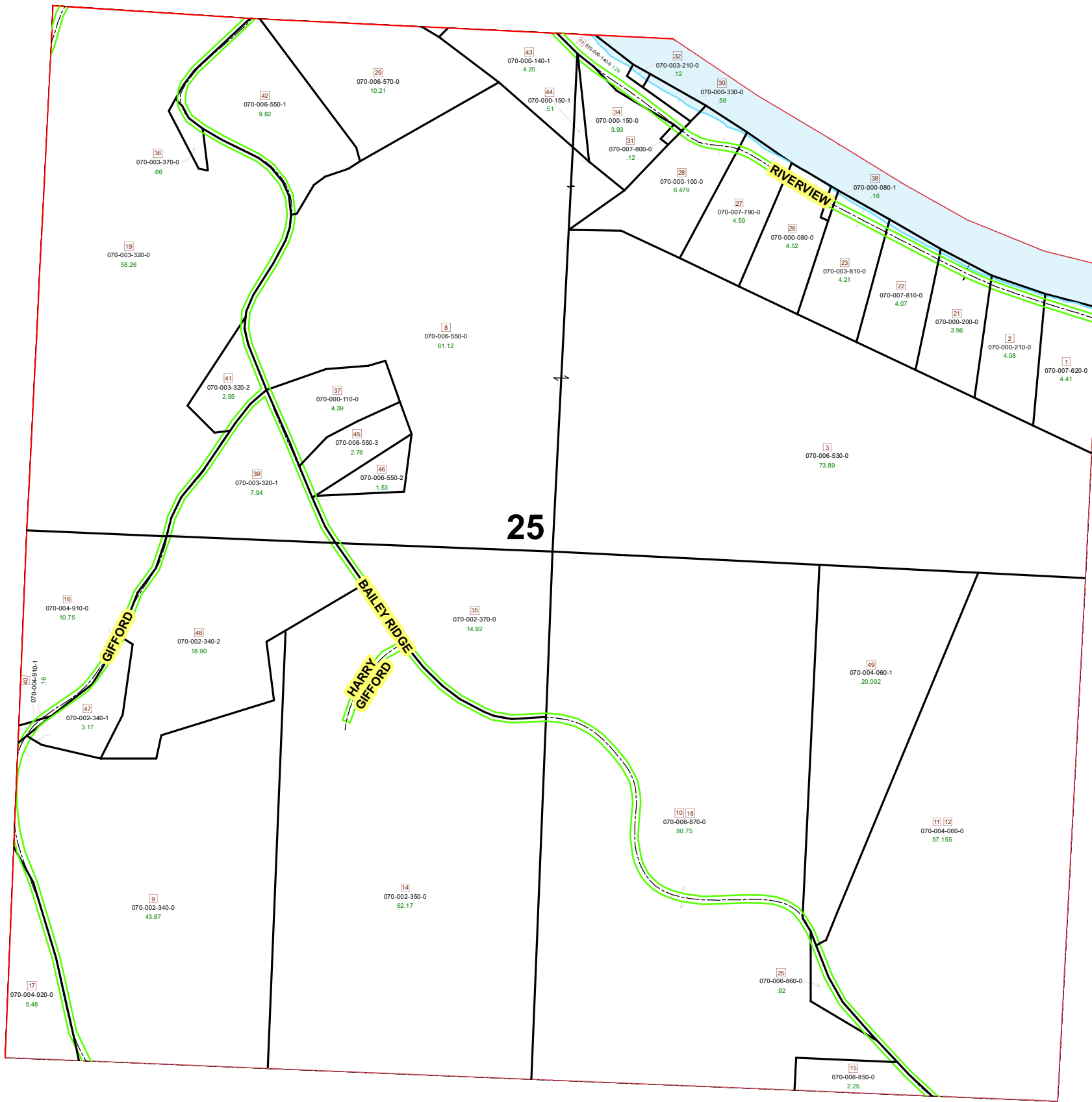



MALTA TOWNSHIP SECTION (RIVER) 25 R-12 TWP-10 MORGAN COUNTY, OH



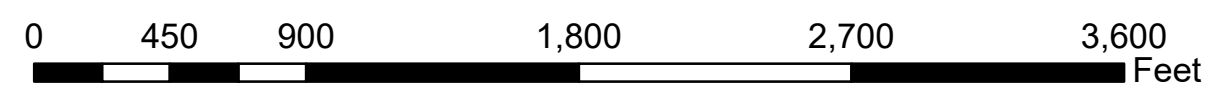
PIN	VOL	PAG	Owner	LegalDescr	Acres
070-000-110-0	D.V 168	681	ADKINS ALAN & YERIAN STEPHANIE	R12 T10 S25 SD 37	4.39
070-003-320-1	D.V 193	515	ADKINS ALAN K & STEPHANIE	R12 T10 S25 SURVI	7.942
070-002-340-2	OR151	270	ADKINS ALAN K & STEPHANIE D	R12 T10 S25 SD 48	18.903
070-000-330-0	OR211	826	ALLSPAUGH CHARLES WAYNE & A	R12 T10 S25 SD 30	0.56
070-000-080-0	OR203	1467	BANKES PHILIP G	R12 T10 S25 SD 26	4.527
070-000-200-0	OR126	367	BORROR JAMES A & DEBORAH L	R12 T10 S25 SD 21	3.962
070-006-550-1	OR201	789	BOSWORTH CARL & JULIE	R12 T10 S25 SD 42	9.828
070-004-060-1	OR219	3402	BRUNER LAND COMPANY INC	R12 T10 S25 SD 49	20.092
070-007-800-0	OR210	2933	COX DARRELL E	R12 T10 S25 SD 31	0.12
070-004-910-1	OR29	304	CURRY RODNEY W & PATRICIA E	R12 T10 S25 SD 40	0.16
070-000-100-0	OR234	5204	DUMOLT CARL D & LISA M	R12 T10 S25 SD 28	6.479
070-000-150-1	OR214	89	DUNCAN MICHAEL E	R12 T10 S25 SD 44	0.517
070-000-140-1	OR63	298	DUNCAN MICHAEL E	R12 T10 S25 SD 43	4.208
070-000-150-0	OR214	89	DUNCAN PENNY	R12 T10 S25 SD 34	3.937
070-002-370-0	OR202	631	EWART LARRY JOE JR	R12 T10 S25 SD 35	14.927
070-000-140-0	OR225	3447	HACKER CODY C TRUSTEE CODY C	R12 T10 S25 SD 33	1.281
070-004-060-0	OR231	3501	HATHWAY THOMAS & KERI	R12 T10 S25 SD 11-	57.155
070-003-810-0	OR226	1125	KORNMILLER FAMILY TRUST	R12 T10 S25 SD 23	4.21
070-000-080-1	OR266	1127	KORNMILLER FAMILY TRUST	R12 T10 S25 SD 38	0.161
070-000-210-0	OR61	786	LOVICH FRANK M & KATHLEEN R	R12 T10 S25 SD 2	4.083
070-007-620-0	OR61	786	LOVICH FRANK M & KATHLEEN R	R12 T10 S25 SD 1 S	4.418
070-007-790-0	OR205	2794	MCGRATH DOUGLAS J & KAREN E	R12 T10 S25 SD 27	4.59
070-003-210-0	OR233	3920	MILLER JAMES T	R12 T10 S25 SD 32	0.12
070-006-850-0	OR231	3893	NICHOLS KAREN M	R12 T10 S25 SD 15	2.25
070-006-860-0	OR231	3893	NICHOLS KAREN M	R12 T10 S25 SD 25	0.92
070-006-870-0	OR231	3893	NICHOLS KAREN M	R12 T10 S25 SD 10-	80.75
070-006-570-0	OR61	62	O'CONNELL MICHAEL J & MELISSA A	R12 T10 S25 SD 29	10.218
070-004-920-0	OR131	532	PETTY HAROLD D	R12 T10 S25 SD 17	5.481
070-004-910-0	OR131	532	PETTY HAROLD D	R12 T10 S25 SD 16	10.996
070-002-340-1	OR112	770	ROSS JEREMIAH E & SARAH B	R12 T10 S25 SD 47	3.17
070-006-530-0	OR108	441	SAUP FREDERICK A & LINDA M	R12 T10 S25 SD 3 S	73.89
070-006-550-0	OR108	441	SAUP FREDERICK A & LINDA M	R12 T10 S25 SD 8 S	61.12
070-006-550-2	OR205	2704	SHIREY JOHN K & CHERYL L	R12 T10 S25 SD 46	1.531
070-006-550-3	OR205	2704	SHIREY JOHN K & CHERYL L	R12 T10 S25 SD 45	2.765
070-003-320-2	OR222	419	SHIREY MICHAEL T & DONNA A	R12 T10 S25 SD 41	2.559
070-003-320-0	OR135	238	SHIREY MICHAEL T & DONNA A	R12 T10 S25 SD 19	58.259
070-007-810-0	OR50	44	SNELLING STEPHEN B & JEANIE L	R12 T10 S25 SD 22	4.07
070-003-370-0	OR63	642	TAMBURELLO MICHAEL A & SANDR	R12 T10 S25 SD 36	0.66
070-002-340-0	OR148	94	THOMAS THOMAS L & SHERRIE B	R12 T10 S25 SD 9 S	43.875
070-002-350-0	OR148	94	THOMAS THOMAS L & SHERRIE B	R12 T10 S25 SD 14	62.172



Boundaries

- Hidden (dotted line)
- Hydro (blue line)
- Roads (dashed line)
- County (thick grey line)
- Lot (yellow line)
- Parcel (black line)
- ROW (green line)
- Section (red line)
- Township (dashed red line)
- Parcels (white box)

Source: Morgan County Engineer's Office
 Author: Marcia Wolfe
 Date: 6/24/2020



Disclaimer: The information that these maps contains is for reference purposes only. Please bring any errors to the attention of the Engineer's Office staff.
 Thank you